

RESOLUTION

WHEREAS, the Town Board of Trustees of Georgetown, Indiana on the 14th day of March, 1988, adopted a fiscal plan and analysis for the annexation of those areas known as Areas I and II to the corporate limits of the Town of Georgetown, Indiana; and

WHEREAS, it has been determined that Lots One (1) through Twenty Four (24), inclusive, as shown on the Assessor's plat for Plat Number Eight Hundred Seven (807) are not actually part of the Plat Number 807 known as Orchard View Subdivision; and

WHEREAS, it is the intent of the Town Board in such analysis and fiscal plan that the areas known as Lots One (1) through Twenty Four (24) would be included in said annexation; and

WHEREAS, the Town Council for Georgetown, Indiana wishes to annex those lots as more specifically described in the attached Exhibit "A"; and

WHEREAS, the Town Council of Georgetown has reviewed said analysis and fiscal plan and wishes to readopt the same for the proposed annexation of the additional lots and roadways;


NOW, THEREFORE, BE IT RESOLVED, that the Town Council of Georgetown, Indiana hereby readopts the fiscal

plan and analysis for the annexation of those lots shown as Lots One (1) through Twenty Four (24) inclusive of the Assessor's plat, said lots being more particularly described in the attached Exhibit "A" to the corporate limits of Georgetown, Indiana.

So ADOPTED this 8th day of April, 1991.

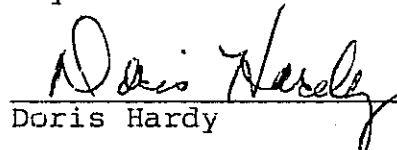


Jerol Miller




Gus Blumenstiel

Jay Davis




Doris Hardy



Gary Smith

Attest:



Lisa Eddleman, Clerk/Treasurer

a:Geo/cv/13501/Georgetown.3Res

EXHIBIT "A"

THE WEST HALF OF THE SOUTHWEST QUARTER OF
SECTION 27, TOWNSHIP TWO SOUTH, RANGE
FIVE EAST, FLOYD COUNTY, INDIANA.

a:49/cv/13501/Geo.Exh

RECEIVED
FOR RECORD
TIME 9:24 AM
DATE Sept 18, 1992
RECORDED IN Misc
INSTR. NO. 11783
Glenn J. Hatfield
RECORDER OF FLOYD COUNTY

EXHIBIT "A"

THE WEST HALF OF THE SOUTHWEST QUARTER OF
SECTION 27, TOWNSHIP TWO SOUTH, RANGE
FIVE EAST, FLOYD COUNTY, INDIANA.

a:49/cv/13501/Geo.Exh