

TOWN OF GEORGETOWN, INDIANA

Ordinance # G08-18

AN ORDINANCE FORMALLY ACCEPTING AND ADOPTING COPPERFIELD DRIVE, COVE WAY, CARTER DRIVE AND HIDDEN SPRINGS DRIVE INTO AND FOR THE TOWN OF GEORGETOWN, INDIANA

WHEREAS, the Town Council has caused the roadways known as Copperfield Drive, Cove Way, Carter Drive, and Hidden Springs Drive, within the subdivision of Copperfield in the Town of Georgetown, Indiana to be inspected; and

WHEREAS, Copperfield Drive, Cove Way, Carter Drive, and Hidden Springs Drive were designed to be publicly dedicated roads; and

WHEREAS, the Town Council is now prepared to accept and adopt the public dedication of Copperfield Drive, Cove Way, Carter Drive, and Hidden Springs Drive from Harbison Development, Inc., as represented by Roger Harbison.

NOW, THEREFORE, BE IT ORDAINED BY THIS TOWN COUNCIL OF THE TOWN OF GEORGETOWN, INDIANA THAT:

Section 1. The property described as being Copperfield Drive, as shown on the plat of Copperfield, Section One, Plat No. 1194 the Floyd County, Indiana Record of Plats, located in Section No. 34, Township 2 South, Range 5 East, situated in Georgetown Township, Floyd County, Indiana, said Copperfield Drive being 3600 feet (0.68 miles) in length.; being Cove Way, as shown on the plat of Copperfield Cove, Plat No. 1195 of the Floyd County, Indiana Record of Plats, located in Section No. 34, Town-ship 2 South, Range 5 East, situated in Georgetown Township, Floyd County, Indiana, said Cove Way being 682 feet (0.13 miles) in length; being Carter Drive, as shown on the plat of Copperfield, Section Three, Plat No. 1236 of the Floyd County, Indiana Record of Plats, located in Section No. 34, Township 2 South, Range 5 East, situated in Georgetown Township, Floyd County, Indiana, said Carter Drive being 568 feet (0.11 miles) in length; being Hidden Springs Drive, as shown on the plat of Copperfield, Section Four, Plat No. 1271 of the Floyd County, Indiana Record of Plats, located in Section No. 34, Township 2 South, Range 5 East, situated in Georgetown Township, Floyd County, Indiana, said Hidden Springs Drive being 393 feet (0.07 miles) in length, is hereby accepted and dedicated to the public's use as Copperfield Drive, Cove Way, Carter Drive, and Hidden Springs Drive.

These are “**new roads**” for reporting purposes to the State Department of Transportation.

Section 2. Any portion(s) of previously enacted ordinances that conflict with this ordinance are hereby repealed.

Section 3. Severability. Should any portion of this ordinance to be found to be invalid or unconstitutional, the remaining parts of this ordinance shall be severable and shall continue in full force and effect.


This ordinance shall be in full force and effect as of the date of adoption by the Town Council.

SO ORDAINED by this Town Council this ____ day of July 2008.

TOWN COUNCIL OF THE TOWN OF GEORGETOWN, INDIANA

Voting Aye:

Voting Nay:




Billy W. Stewart, President

Billy W. Stewart, President




Mike Mills, Vice President

Mike Mills, Vice President




Karla Perkins

Karla Perkins



Everett Pullen

Everett Pullen



Aaron Striegel

Aaron Striegel

Attested by:



Doug Cook, Clerk-Treasurer

COPPERFIELD DRIVE

Being Copperfield Drive, as shown on the plat of Copperfield, Section One, Plat No. 1194 the Floyd County, Indiana Record of Plats, located in Section No. 34, Township 2 South, Range 5 East, situated in Georgetown Township, Floyd County, Indiana, said Copperfield Drive being 3600 feet (0.68 miles) in length.

COVE WAY

Being Cove Way, as shown on the plat of Copperfield Cove, Plat No. 1195 of the Floyd County, Indiana Record of Plats, located in Section No. 34, Township 2 South, Range 5 East, situated in Georgetown Township, Floyd County, Indiana, said Cove Way being 682 feet (0.13 miles) in length.

CARTER DRIVE

Being Carter Drive, as shown on the plat of Copperfield, Section Three, Plat No. 1236 of the Floyd County, Indiana Record of Plats, located in Section No. 34, Township 2 South, Range 5 East, situated in Georgetown Township, Floyd County, Indiana, said Carter Drive being 568 feet (0.11 miles) in length.

HIDDEN SPRINGS DRIVE

Being Hidden Springs Drive, as shown on the plat of Copperfield, Section Four, Plat No. 1271 of the Floyd County, Indiana Record of Plats, located in Section No. 34, Township 2 South, Range 5 East, situated in Georgetown Township, Floyd County, Indiana, said Hidden Springs Drive being 393 feet (0.07 miles) in length.