

ORDINANCE NO. G-02-18

**AN ORDINANCE DEFINING THE BOUNDARIES OF THE  
VOTING DISTRICTS IN THE TOWN OF GEORGETOWN  
IN ACCORDANCE WITH THE 2000 DECENNIAL CENSUS**

WHEREAS, pursuant to I.C. 36-5-2-4.1(a), the Town Council of the Town of Georgetown is the entity responsible for establishing voting districts within the Town and the boundaries of said voting districts for the purpose of the election of town officers; and

WHEREAS, pursuant to I.C. 36-5-2-4.1(g), the Town Council of the Town of Georgetown is required to redefine the voting districts within the Town of Georgetown in the year 2002 and every ten (10) years thereafter; and

WHEREAS, after due consideration and discussion the Town Council of the Town of Georgetown determined that the Town should be divided into three (3) voting districts, and have two (2) of its members elected at-large; and

WHEREAS, the Town Council of the Town of Georgetown has redefined the boundaries of its voting districts based upon the population data assembled during the 2000 decennial census; and

WHEREAS, the Town Council of the Town of Georgetown has endeavored to define the boundaries of the voting districts in order to equalize the population in each of the three (3) voting districts as much as possible.

NOW, THEREFORE, BE IT ORDAINED that the Town of Georgetown shall be divided into the following voting districts for the purpose of electing town officers:

DISTRICT #1

The following is a legal description prepared this 23<sup>rd</sup> day of October, 2002, of real property being a part of the Town of Georgetown, lying in Section 32, Township 2 South, Range 5 East, Georgetown Township, Floyd County, Indiana, more particularly described as follows: Beginning at the Northeast corner of said Section 32; thence along the East line of said Section 32 Southerly 3223 feet, more or less, to the South bank of Georgetown Creek; thence leaving said East line along said South bank Northwesterly 3053 feet, more or less, to the Miller property; thence along said Miller property as follows: Southwesterly 297 feet, more or less; thence Southeasterly 358 feet, more or less, to the South line of the North half of said Section 32; thence along said South line along the Miller and Jones properties Westerly 1346 feet, more or less; thence along the Jones property Northeasterly 206 feet, more or less, to the Northerly right-of-way of the Norfolk and Southern Railroad; thence along said right-of-way Southwesterly 1632.5 feet, more or less; thence leaving said right-of-way along the lines of Richland Hills Subdivision, Plat #810, and said lines extended, as follows: Northerly 433.5 feet, more or less;

thence Westerly 408 feet, more or less, to the West line of said Section 32; thence along said West line Northerly 400 feet, more or less; thence Easterly 520 feet, more or less; thence Northerly 503 feet, more or less; thence leaving the lines of said Richland Hills Subdivision, Plat #810, Westerly 520 feet, more or less to the West line of said Section 32; thence along said West line Northerly 1444 feet, more or less, to the centerline of Wolfe Cemetery Road; thence along said centerline Northeasterly 1145 feet, more or less, to the North line of said Section 32; thence along said North line Easterly 331 feet, more or less, to the centerline of Wolfe Cemetery Road; thence along said centerline Southeasterly 1116.5 feet, more or less, to the East right-of-way of Wolfe Cemetery Road; thence along said East right-of-way Southerly 464 feet, more or less; thence leaving said East right-of-way Easterly 136.5 feet, more or less; thence Southerly 163 feet, more or less, to the Northerly right-of-way of State Road 64; thence along said right-of-way Southeasterly 932 feet, more or less, to the lines of the Mires property; thence along said Mires property as follows: Northeasterly 160 feet, more or less; thence Southeasterly 217 feet, more or less, to the centerline of Georgetown Creek; thence leaving the lines of said property along said centerline Northwesterly 304 feet, more or less, to the centerline of Georgetown-Greenville Road; thence leaving said creek centerline along said road centerline Northwesterly 347 feet, more or less, to the West line of the Nealy Property; thence along the lines of said Nealy property Northerly 285 feet, more or less; thence Easterly 128 feet, more or less, to the West line of the Northeast quarter of said Section 32; thence leaving the lines of the Nealy property along said West line Northerly 1001 feet, more or less, to the Northwest corner of the Northeast quarter of said Section 32; thence along the North line of said Section 32 Easterly 2640 feet, more or less, to the point of beginning.

**EXCEPT,**

Those properties conveyed to William D. Kenney and Margaret J. Kenney in Deed Drawer 22, Instrument 7296, Joseph E. Dosch, Jr., and Josephine J. Dosch in Deed Drawer 26, Instrument 7564, and Alvin C. Stofer and Debra S. Stofer in Deed Drawer 1, Instrument 4523.

The intent of the above description is to include all that property lying within the Town of Georgetown in said Section 32.

**DISTRICT #2**

The following is a legal description prepared this 23<sup>rd</sup> day of October, 2002, of real property being a part of the Town of Georgetown, lying in Section 28 and Section 33, all in Township 2 South, Range 5 East, Georgetown Township, Floyd County, Indiana, more particularly described as follows:

Commencing at the Northeast corner of said Section 33; thence along the North line of said Section 33 Westerly 667 feet, more or less, to the point of beginning; thence along the West lines of the Bryant and Henriot properties Southerly 2085 feet, more or less, to the Northerly right-of-way of State Road 64; thence along said right-of-way Easterly 684 feet, more or less, to the East line of said Section 33; thence along said East line Southerly 726 feet, more or less, to the Southeast corner of the Northeast quarter of said Section 33; thence along the South line of said

Northeast quarter Westerly 857.5 feet, more or less, to the South bank of Georgetown Creek; thence leaving said South line along said South bank Westerly 4813 feet, more or less, to the West line of said Section 33; thence leaving said South bank along said West line Northerly 3223 feet, more or less, to the Northwest corner of said Section 33; thence along the North line of said Section 33 Easterly 2640 feet, more or less, to the Southwest corner of the Southeast quarter of said Section 28; thence along the West line of said Southeast quarter Northerly 658 feet, more or less, to the Northwest corner of Meadowbrooke Subdivision, Plat #848; thence Easterly 1329 feet, more or less, to the Northeast corner of Meadowbrooke Subdivision, Plat #848; thence Southerly 659 feet, more or less, to the Southeast corner of Meadowbrooke Subdivision, Plat #848, and the North line of said Section 33; thence along said North line 671 feet, more or less, to the point of beginning.

The intent of the above description is to include all that property lying within the Town of Georgetown in said Section 28 and the remaining portion of the Town of Georgetown lying in said Section 33 outside of District #3.

### DISTRICT #3

The following is a legal description prepared this 23<sup>rd</sup> day of October, 2002, of real property being a part of the Town of Georgetown, lying in Section 27, Section 33, and Section 34, all in Township 2 South, Range 5 East, and Section 3, Township 3 South, Range 5 East, Georgetown Township, Floyd County, Indiana, more particularly described as follows:

Beginning at the Southwest corner of said Section 27; thence along the West line of said Section 27 Northerly 2618.5 feet, more or less, to the Northwest corner of the Southwest quarter of said Section 27; thence parallel with the South line of said Section 27 Easterly 1335 feet, more or less; thence parallel with the West line of said Section 27 Southerly 2618.5 feet, more or less, to the South line of said Section 27 and the North line of said Section 34; thence along said North line Easterly 1036 feet, more or less, to the Northeast corner of Plat #868; thence along the East lines of said Plat #868 and Georgian Acres Subdivision, Plat #842, Southerly 1448 feet, more or less, to that property annexed in Ordinance G-01-011; thence along the lines of said property as follows: Easterly 1110 feet, more or less; thence Northerly 1128 feet, more or less; thence Easterly 321 feet, more or less; thence Northerly 317 feet, more or less, to the North line of said Section 34; thence along said North line Easterly 677 feet, more or less; thence leaving said North line Southerly 175.5 feet, more or less; thence Easterly 237 feet, more or less; thence Northerly 11.5 feet, more or less; thence Easterly 63 feet, more or less; thence Southerly 695 feet, more or less; thence Westerly 300 feet, more or less; thence Southerly 454.5 feet, more or less; thence Westerly 600 feet, more or less; thence Southwesterly 1368.5 feet, more or less; thence Northwesterly 323 feet, more or less; thence Southwesterly 138 feet, more or less; thence Southwesterly 342 feet, more or less, to the Northerly right-of-way of State Road 64; thence along said right-of-way Northwesterly 766 feet, more or less, to the East line of said Georgian Acres Subdivision, Plat #842; thence leaving the lines of said annexed property along the East line of Georgian Acres Subdivision, Plat #842, and said line extended, Southerly 456 feet, more or less to the lines of that property annexed in Ordinance G93-01; thence along the lines of said


property as follows: Southeasterly 165 feet, more or less; thence Southerly 547 feet, more or less; thence Southwesterly 490.5 feet, more or less; thence Southeasterly 498 feet, more or less; thence Southerly 954 feet, more or less to the South line of said Section 34; thence Southerly 824 feet, more or less; thence Westerly 315 feet, more or less; thence Southerly 1476 feet, more or less, to the Northerly right-of-way of Interstate 64; thence along said right-of-way Westerly 735 feet, more or less; thence Northerly 2475 feet, more or less, to the South line of said Section 34; thence along said South line Westerly 1236 feet, more or less; thence leaving said South line Northwesterly 161 feet, more or less; thence Northwesterly 403 feet, more or less, to the West line of said Section 34; thence along said West line Northerly 120 feet, more or less; thence leaving said West line Easterly 453 feet, more or less; thence Northwesterly 978.5 feet, more or less; thence Northerly 225 feet, more or less; thence Westerly 120 feet, more or less to the West line of said Section 34; thence along said West line Northerly 1160 feet, more or less, to the Southwest corner of the Northwest quarter of said Section 34; thence leaving said annexed property continuing along the West line of said Section 34 Northerly 726 feet, more or less, to the Northerly right-of-way of State Road 64; thence leaving said West line along said right-of-way Westerly 684 feet, more or less; thence along the West line of the Bryant and Henriot properties Northerly 2085 feet, more or less, to the North line of said Section 33; thence along said North line Easterly 667 feet, more or less, to the point of beginning.

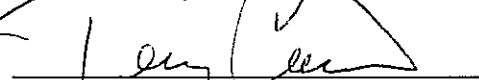
The intent of the above description is to include all that property lying within the Town of Georgetown in said Section 27, Section 34, and said Section 3, and a portion of the Town of Georgetown lying in said Section 33.


NOW, THEREFORE, BE IT FURTHER ORDAINED that any portion of any ordinance in conflict with this ordinance is hereby repealed to the extent of such conflict, and that any portion of any ordinance not in conflict with this ordinance shall remain in full force and effect.


ADOPTED by the Town Council of the Town of Georgetown, Indiana this \_\_\_\_\_ day of \_\_\_\_\_, 2002.

TOWN COUNCIL OF THE TOWN  
OF GEORGETOWN, INDIANA

  
Patti Denison, President

  
Terry Cain, Vice-President

  
Kenneth Frederick, Member

  
Ginger Vernon  
Ginger Vernon, Member

Jim Henriott  
Jim Henriott, Member

ATTEST:

Linda K. Sanders  
Linda K. Sanders, Clerk-Treasurer